

# Riverside Corridor Bike/Walking Trail

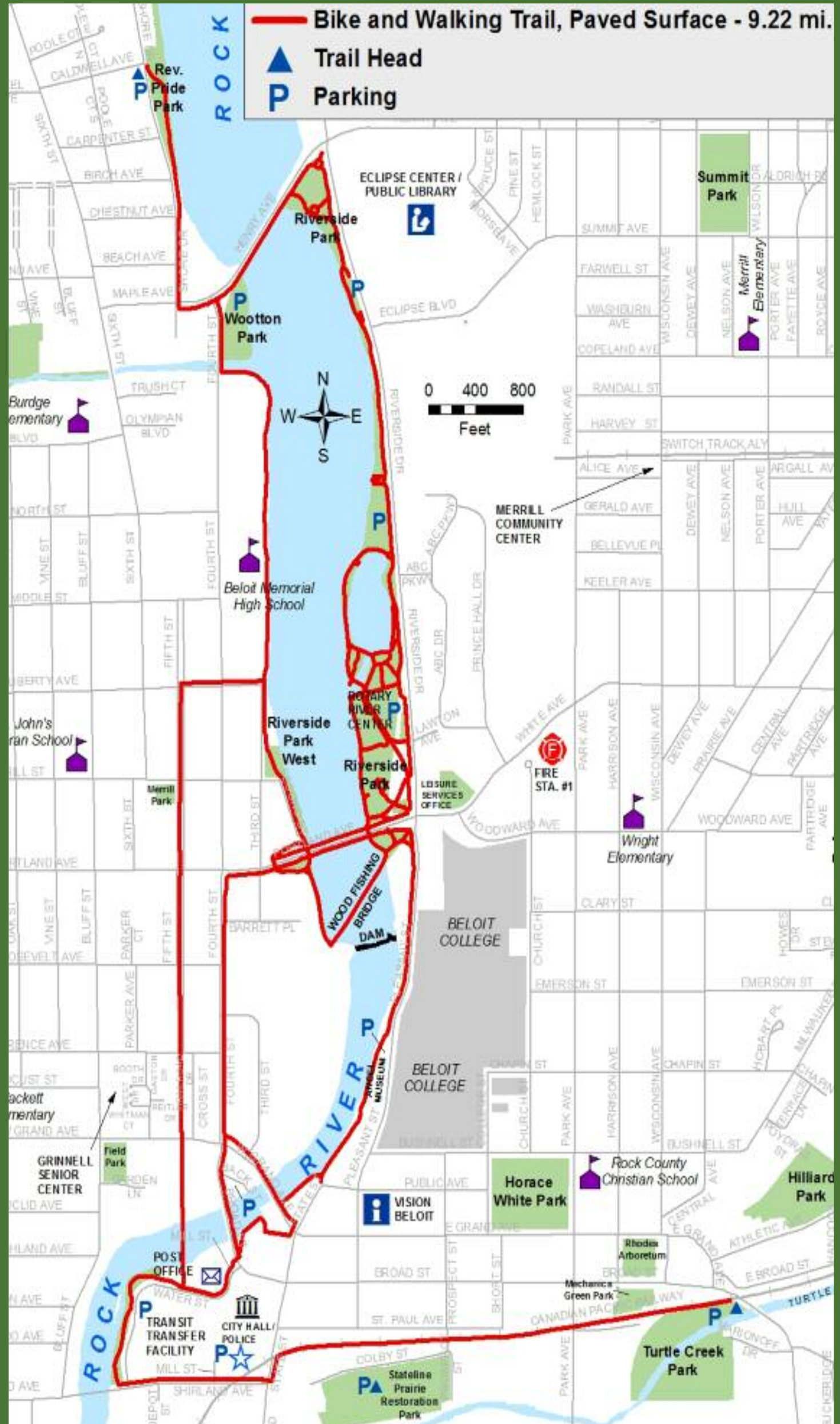
1160 Riverside Dr.

## Trail Heads/Parking

- Rotary River Center (1160 Riverside Dr.)
- Mid-Lawn Parking Lot (across from ABC Supply Headquarters)
- North Parking Lot (across from the Eclipse Center on Riverside Dr.)
- Pride Park (1765 Shore Drive)
- Angel Museum (656 Pleasant Street)
- Iron Works South Parking Lot (Third St. and W. Grand Ave.)
- Along Water Street
- Turtle Park (1312 E. Grand Ave.)

## Trail Features

- Path follows the contour of the scenic Rock River
- Paved walking and biking path
- Paddle boats for rent at the Lagoon
- Playground area for kids



# Beloit's Navigable Waterways

## Rock River National Scenic Riverway

### Boat Launch

- Wootton Park - 1451 Fourth Street

### Temporary Docking Stalls

- Wootton Park (4)
- Rotary River Center (16)
- Third Street Dock (4)

### John Rose Canoe/Kayak Launch

- Chester Square

## Turtle Creek

Ideal for Canoeing and Kayaking

## Lagoon

Paddle Boat Rental

Parking available at the Rotary River Center, 1160 Riverside Drive



# Stateline Prairie Restoration Park Nature Trail

## Trail Heads/Parking

- 400 Blk. of Colby

## Trail Features

Mowed walking trail following the contour of the pond



## CONTACTS FOR ADDITIONAL INFORMATION

To serve you better, please contact the PARK DIVISION AT 608-364-2929  
For more information, visit our website at: [www.beloitwi.com](http://www.beloitwi.com)

# Harper's Prairie Nature Trail

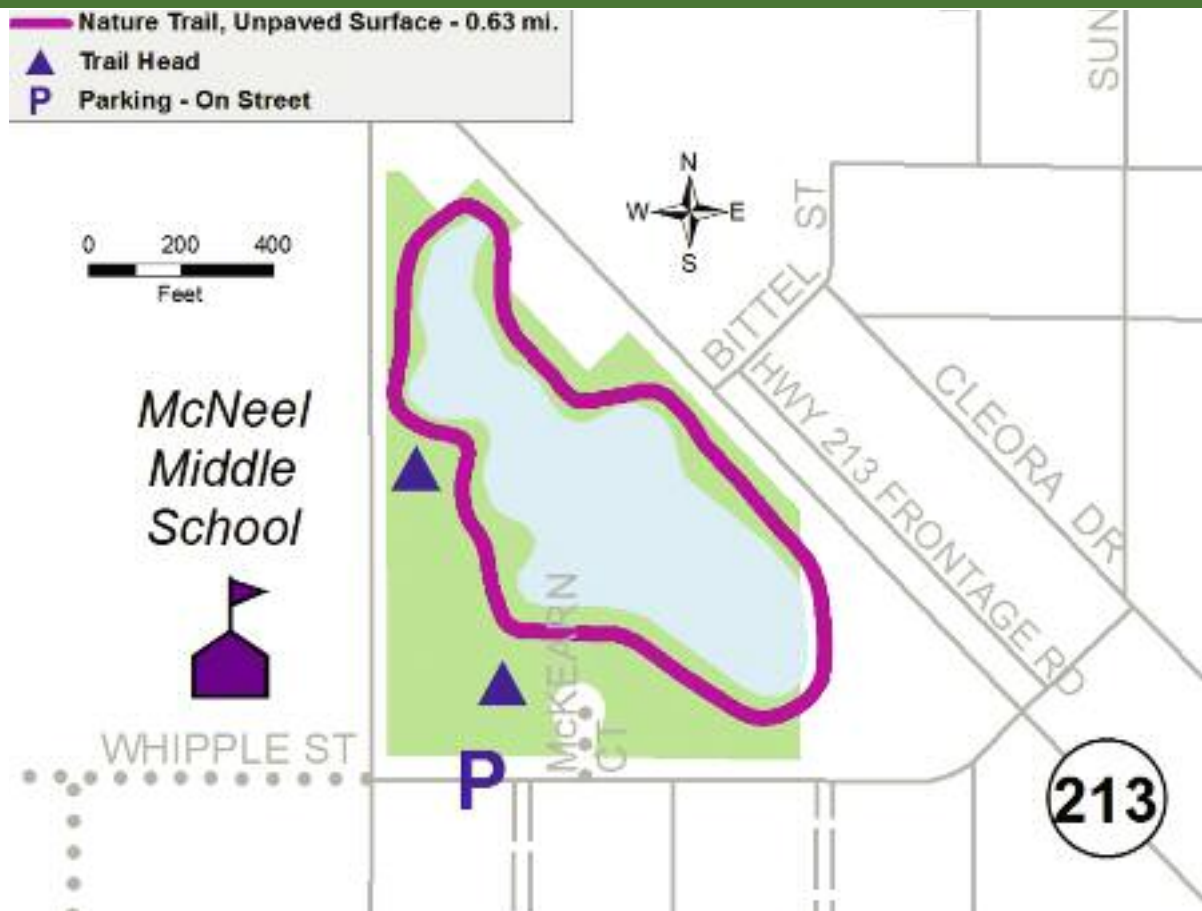
2201 Whipple St. (Parking also avail. along Frederick St.)

## Trail Head

- On Frederick Street  
(Across from McNeel Middle School)

## Trail Features

- Mowed walking trail
- Trail follows the contour of the pond



# Nature and Cross Country Ski Trail Guide



# Turtle Creek Greenway Nature/Ski Trails

## Trail Heads


- Deerfield Estates Trail  
(*Canterbury Dr., Deerfield and Sarah Ln., Creek Rd. and W. Hart Rd.*)
- Chatsworth Trail  
(*Crittenden and Austin Pl., Chatsworth and E. Collingswood*)
- Moccasin Trail  
(*Moccasin Trail and Bootmaker*)
- Milwaukee Road Trail  
(*Across from 1930 Milwaukee Road*)

## Trail Features

- All trails mirror the Turtle Creek
- Mowed walking trail
- Groomed cross country ski trail in the winter
- Abundant wildlife



- Chatsworth, Nature and Ski Trail, Unpaved Surface - 0.91 mi.
- Deerfield Estates, Nature and Ski Trail, Unpaved Surface - 2.63 mi.
- Milwaukee Road, Nature and Ski Trail, Unpaved Surface - 2.60 mi.
- Moccasin, Nature and Ski Trail, Unpaved Surface - 1.29 mi.
- ▲ Trail Head
- P Parking






# Big Hill Regional Park Nature/Ski Trails

## 1101 Big Hill Rd. - Trail Features

- Abundant wildlife
- Mowed walking trail
- Groomed ski trails
- Scenic Overlook
- Restroom Facilities
- Picnic Shelters



-  Nature Trail, Unpaved Surface - 2.70 mi.
-  Nature and Ski Trail, Unpaved Surface - 2.32 mi.
-  Trail Head
-  Parking
-  Scenic Overlook

